












Draft Revised Figure 151A: Fish Use Designations* Grande Ronde Basin, Oregon

Legend

Designated Fish Use*:

-  Bull Trout Spawning & Juvenile Rearing
-  Core Cold-Water Habitat
-  Salmon & Trout** Rearing & Migration
-  Salmon & Steelhead Migration Corridors
-  Out of State Waters

Subbasins:

-  HELLS CANYON
-  IMNAHA
-  LOWER GRANDE RONDE
-  LOWER SNAKE-ASOTIN
-  UPPER GRANDE RONDE
-  WALLOWA

NOTES:
*Please see Figure 151B for Spawning Use Designations.
**Includes all salmon species, steelhead, rainbow, and cutthroat trout.
Major rivers shown in bolder lines.
Map produced August, 2005

