







Figure 1
Vicinity Map
St. John's Landfill



Legend

-  St. John's Landfill
-  1 Union Carbide, ESCI No. 176
-  2 Mt. Hood Metals, ESCI No. 2058
-  3 Chem Central, ESCI No. 878
-  4 Larsen South, ESCI No. 3337
-  5 Larsen North, ESCI No. 186
-  6 BPA Substation, ESCI No. 1858
-  Cross Section
-  Major Roads

NOTES:

- 1) ESCI No. 176 = Oregon Department of Environmental Quality Environmental Cleanup Site Information Database Number.
- 2) Tax Lots Source: METRO, 2006.

